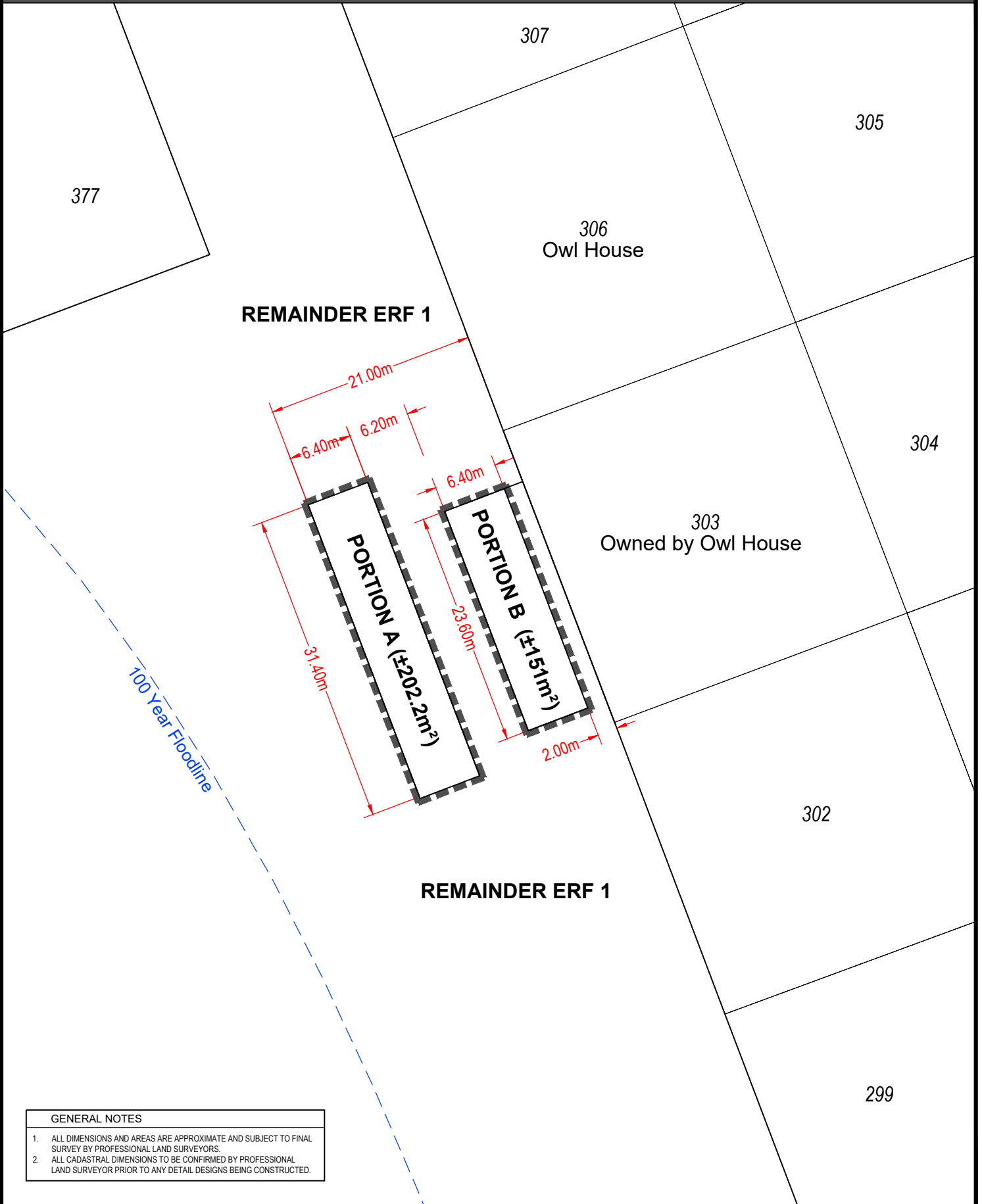


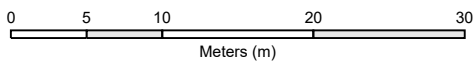
REMAINDER ERF 1, NEW BETHESDA

SUBDIVISION PLAN



GENERAL NOTES

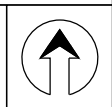
1. ALL DIMENSIONS AND AREAS ARE APPROXIMATE AND SUBJECT TO FINAL SURVEY BY PROFESSIONAL LAND SURVEYORS.
2. ALL CADASTRAL DIMENSIONS TO BE CONFIRMED BY PROFESSIONAL LAND SURVEYOR PRIOR TO ANY DETAIL DESIGNS BEING CONSTRUCTED.



Urban Dynamics makes no warranty of any kind, expressed or implied, with regard to the data and shall not be held liable in any event for any incidental or consequential damages in connection with or arising out of the use of this data. The data remains the sole property of the client and may only be used for the purposes of a project with the prior written approval of the client.

Date:
11/2021

Map Reference:
1658E/SD/2



COPYRIGHT RESERVED

URBAN DYNAMICS
TOWN & REGIONAL PLANNERS
TEL: 041 374 980 FAX: 041 374 3984 EMAIL: info@udec.co.za